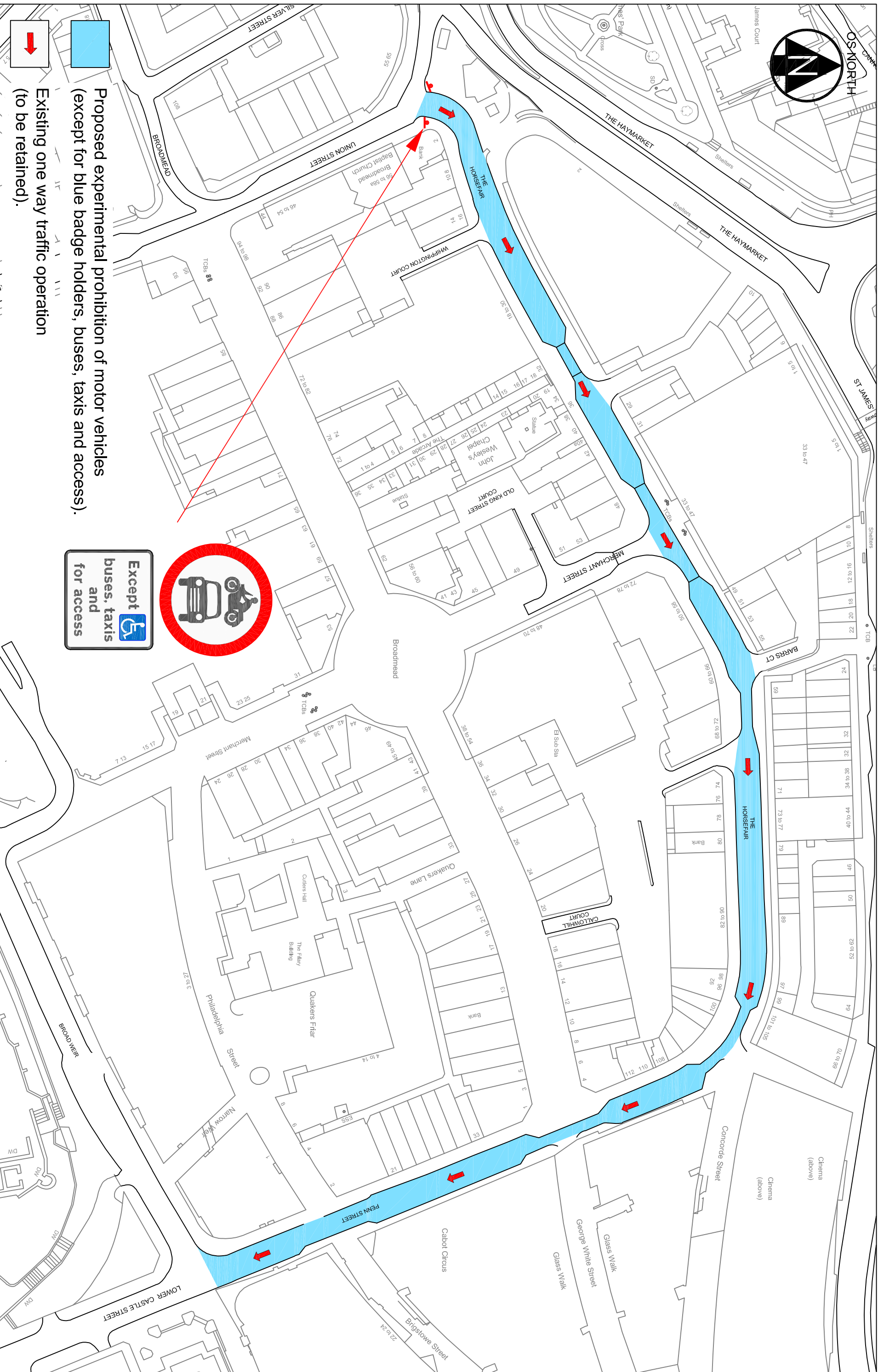





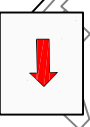
OS NORTH



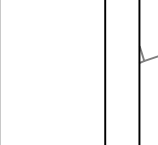
Except  
buses, taxis  
and  
for access



Proposed experimental prohibition of motor vehicles  
(except for blue badge holders, buses, taxis and access).  
Existing one way traffic operation  
(to be retained).



**City Development**  
David Bishop (Strategic Director)  
Bristol House  
St. Georges Road  
Bristol  
BST 5UY



TRAFFIC MANAGEMENT  
**THE HORSEFAIR / PENN STREET**  
**PROPOSED EXPERIMENTAL PROHIBITION OF MOTOR VEHICLES**

This map is reproduced from Ordnance Survey material with the permission of Ordnance Survey on behalf of the Controller of Her Majesty's Stationery Office © Crown copyright. Unauthorised reproduction infringes Crown copyright and may lead to prosecution or civil proceedings.  
Bristol City Council, 100023406, 2009.

Dwg 09TM041-T209-800-01 Rev 1  
Scale 1:12500@ A3  
Date 02/11/09  
Init TG